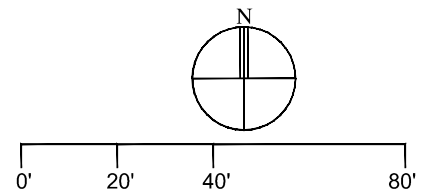


LOT BUYER SHALL VERIFY ALL TOPOGRAPHY, SOIL CONDITIONS, DRAINAGE, UTIL. CONDITIONS, UTILITIES, EXISTING PIPES, YARD SETBACKS AND OTHER INFORMATION INCORPORATED ON THIS PLOT PLAN. FOR ALL INFORMATION ON PLOT PLAN AND EASEMENTS, SEE FINAL SURVEY MAP, PLOT PLAN FOR INFORMATION ONLY AND DOES NOT CONSTITUTE ANY COMMITMENT, REPRESENTATION OR WARRANTY WITH RESPECT TO FOREGOING TERMS. BUYER HEREBY ACKNOWLEDGES THAT NO REPRESENTATION, EXPRESS OR IMPLIED, HAS BEEN MADE WITH RESPECT TO EXISTING OR FUTURE NEIGHBORS.

DECEMBER 12 2014

**LOT 6 ♦ PLOT PLAN**





Scale: 1" = 40'



**LOT SIZE:** 22,235 Sq.Ft.

**TAX MAP KEY:** TMK (3) 0-0-0:00

**LEGEND**

-  PROPERTY LINE
-  BUILDING SETBACK LINE
-  EASEMENT
-  PAD ELEVATION

